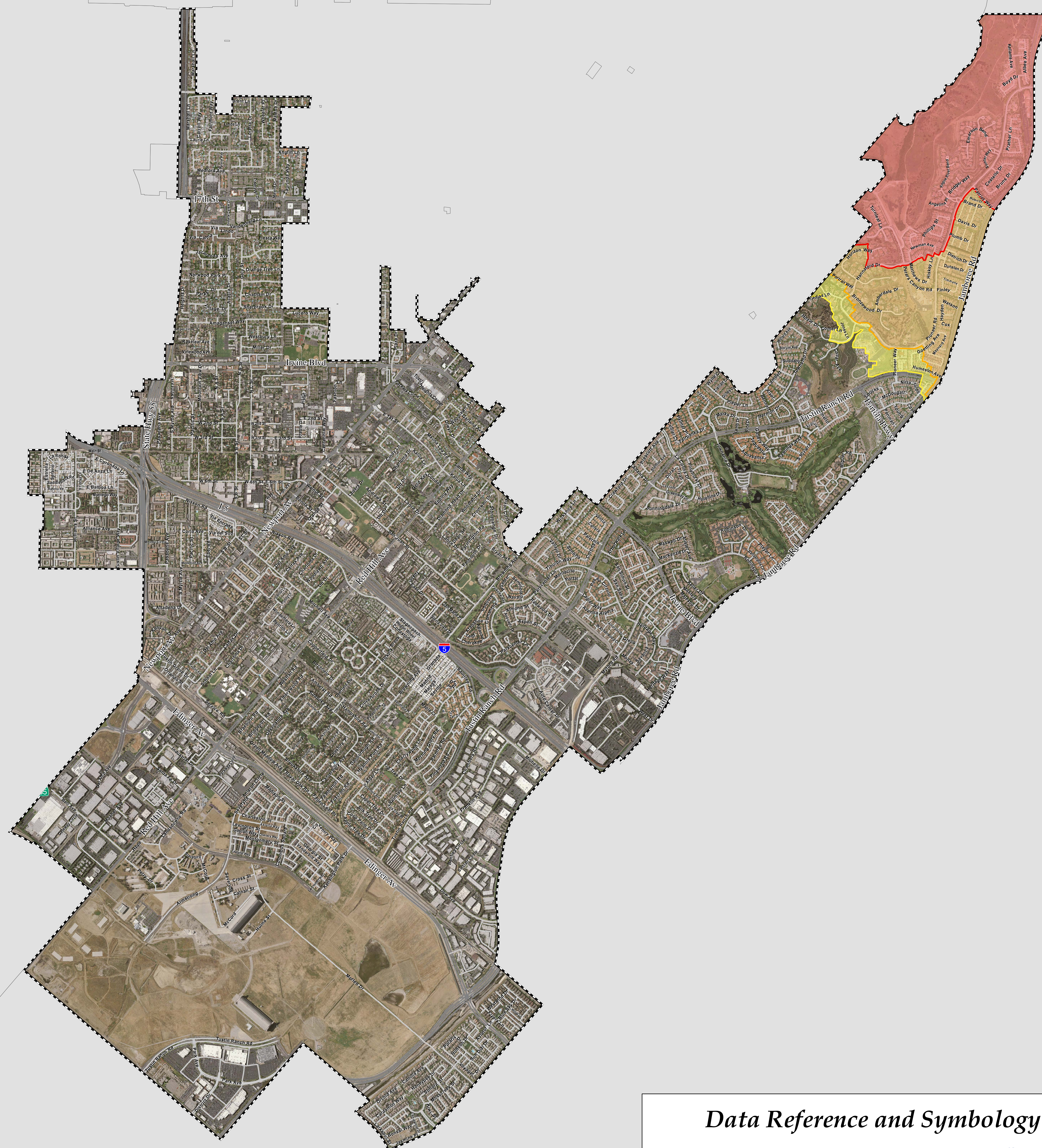


Orange County Fire Authority
Tustin Ember/ Fire Hazard Severity Zones



Instructions:

*** On 12/06/2011 the City Council of the City of Tustin took an action to not locally adopt the Ember/ Fire Hazard Severity Zones map.**

All zones are shown for informational purposes only.

This map helps homeowners and developers determine whether exterior wildfire exposure construction standards found in the California Building Code and California Residential Code apply to their residential or commercial construction project.

Reference the legend on each map to guide you in decision making for your project.

For further information, please contact the City or County Building Department.


* On 12/06/2011 the City Council of the City of Tustin took an action to not locally adopt the Ember/ Fire Hazard Severity Zones map.
All zones are shown for informational purposes only.

This map helps homeowners and developers determine whether exterior wildfire exposure construction standards found in the California Building Code and California Residential Code apply to their residential or commercial construction project.

**Reference the legend on each map to guide you in decision making for your project.
For further information, please contact the City or County Building Department.**


Data Reference and Symbolology

- * Ember/ Fire Hazard Severity Zones
 - Recommended Very High FHSZ
 - Recommended Ember Zone 2/ High
 - Recommended Ember Zone 1/ Moderate
- Tustin
 - Major Roads
 - Local Roads



Information Technology Division - Geographic Information Systems

Information shown hereon is a compilation of data from sources of varying accuracy and is provided as a convenience to the user. The Orange County Fire Authority does not guarantee its accuracy and completeness. It is the user's responsibility to verify all information to their own satisfaction.



0 0.5 1 1.5
Miles

Path: \\gis01\gisnet\Projects\SpecialProjects\FireHazardSeverityZones\FHSZ\CountyOfOrange_20100718_meeting\MXD\2012_OCFA_Interest_Maps\2012_TST_FHSZ_Net.kml

September 06, 2012

* Ember/ Fire Hazard Severity Zones

 Recommended Very High FHSZ
 Recommended Ember Zone 2/ High

Recommended Ember Zone 1/ Moderate

 Tustin

Information Technology Division - Geographic Information Systems

Information shown hereon is a compilation of

Local Roads



Path: \\gisall\gisem\Projects\SpecialProjects\FireHazardSeverityZones\FHSZ\CountyOfOrange_20110718_meeting\MXD\2012_OCFA_Internet_Maps\2012_TST_FHSZ_34x34.mxd

Information Technology Division - Geographic Information Systems

Information shown hereon is a compilation of data from sources of varying accuracy and is provided as a convenience to the user. The Orange County Fire Authority does not guarantee its accuracy and completeness. It is the user's responsibility to verify all information to their own satisfaction.

September 06, 2012